


No.:	799
Route Category:	Hiking
Author:	S.I.A.S
Endurance:	●●●●
Technique:	●●●●
Type of Way:	
Date:	June 7, 2007
Duration:	1 hr 31 min
Length total:	6.4 km
Height total:	320 m
Height min.:	263 m
Height max.:	340 m



Starts at the school in Weiler-la-Tour the **nature trail "STEEKAUZWEE"**, which is located on the territory of the municipality Weiler,.

Hiking the signposted trail along and discover the **natural beauties** in the commune of Weiler-la-Tour.

The logo of the OWL will accompany you during your entire commute. (From the school in the direction of Loupent about the CR162 in the "Kircheboesch" from here to hassel about the "Läderbiere").

)On the water tank the way towards "Dreckegewee" leads along you to hassel and finally on the "Péckebiere" back to Weiler-la-Tour.

#### Information boards:

- Pollarded willows
- hedges
- specimen trees
- forest
- Fräiheetsbam
- water tank (Laederbiere)
- forest ants
- Bon rods (Hochstammobstwiesen)
- OWL
- bats

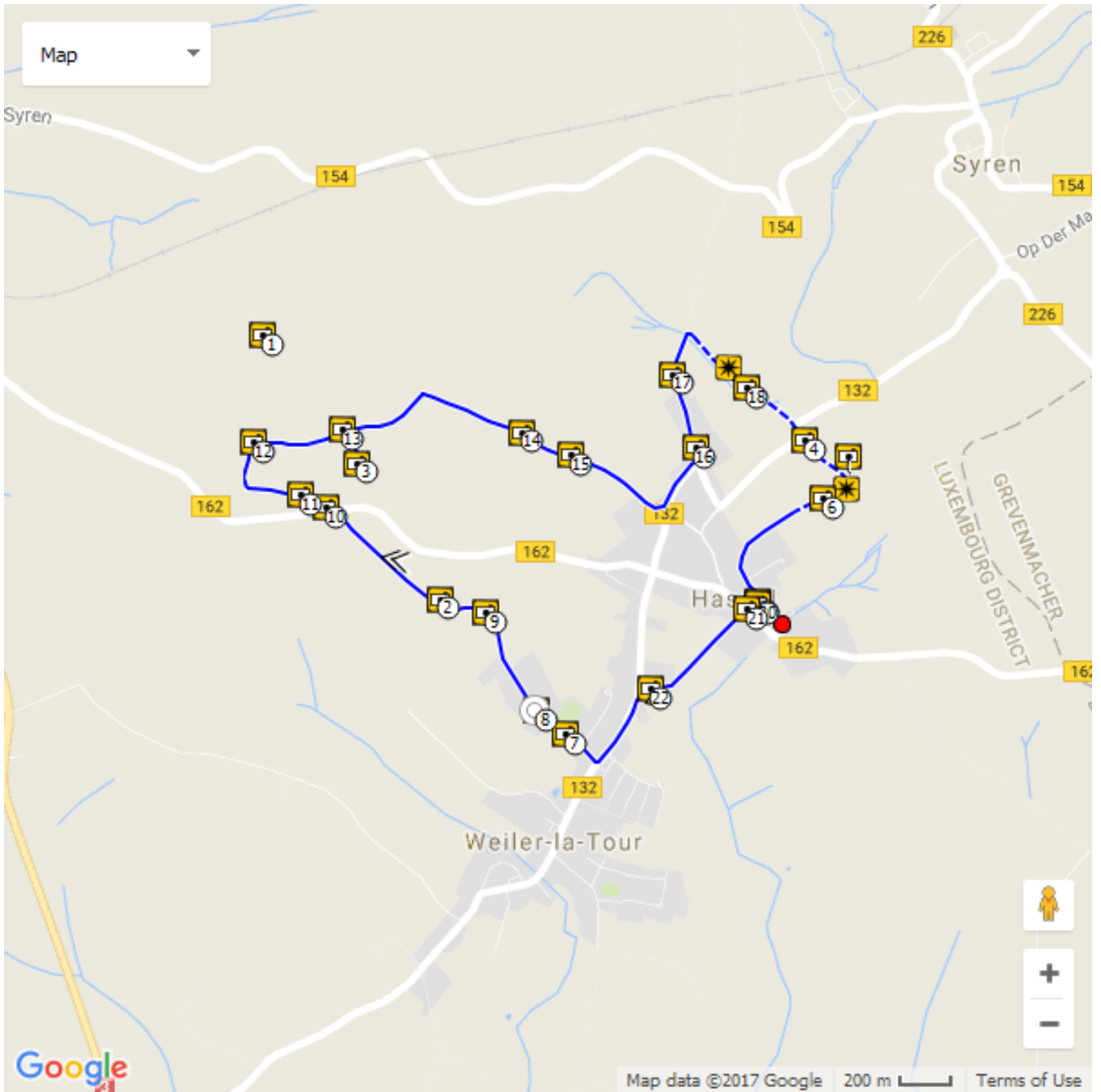
#### Track maps:

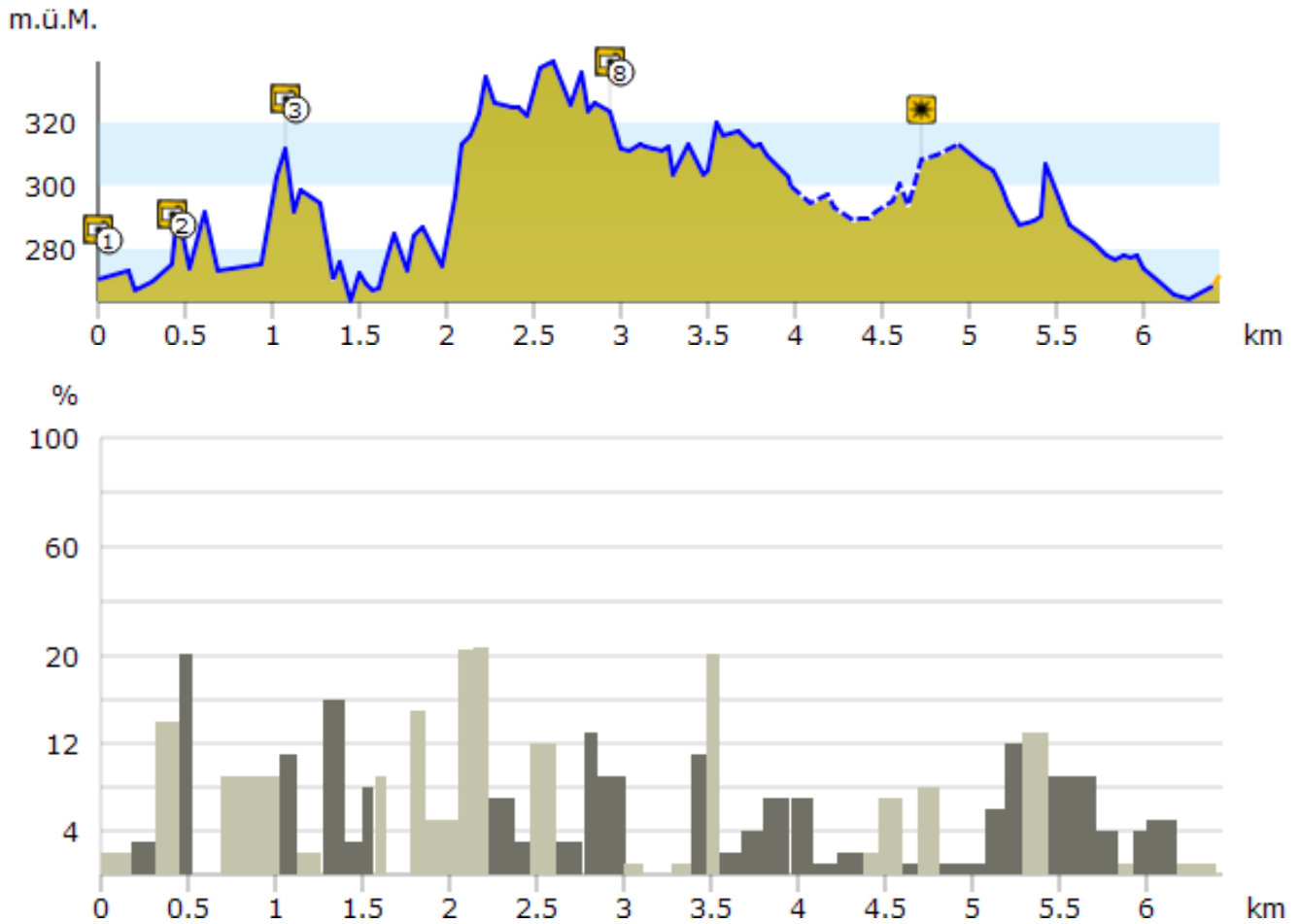
- Google Earth: map [LINK](#)
- [LINK](#): view in Google maps or download as (GPX, CRS, or OVL) file





#### Coordinates of the starting point















latitude N + 49 ° 32.811 '














Longitude E + 6 ° 11.943 '





Distance	Height		Name/Image	Description
0 km	270 m	 (1)		Start information board "Pollarded Willows"
0.4 km	275 m	 (2)		Information board "Mobster"
0.9 km	278 m			Incline 1%

Distance	Height		Name/Image	Description
1.1 km	312 m	 (3)		Information board "Solitary trees"
1.2 km	289 m	 (4)		
1.5 km	269 m	 (5)		
1.9 km	295 m	 (6)		
2.8 km	336 m	 (7)		
2.9 km	324 m	 (8)		Info Panel: Local wildlife in winter
3.5 km	305 m	 (9)		Water tank

Distance	Height		Name/Image	Description
3.8 km	310 m	 (10)		
4.2 km	293 m	 (11)		Forest ants
4.7 km	309 m			Information board "OWL"
5.4 km	290 m	 (12)		
5.4 km	290 m	 (13)		
5.4 km	290 m	 (14)		
5.9 km	277 m	 (15)		
5.9 km	277 m			Incline 1%